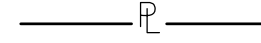
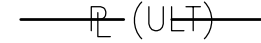
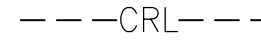
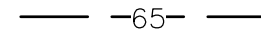
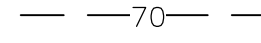
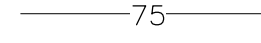




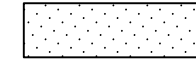
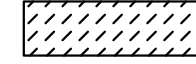

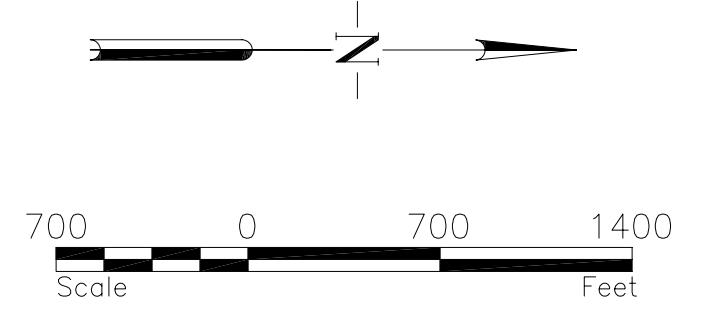
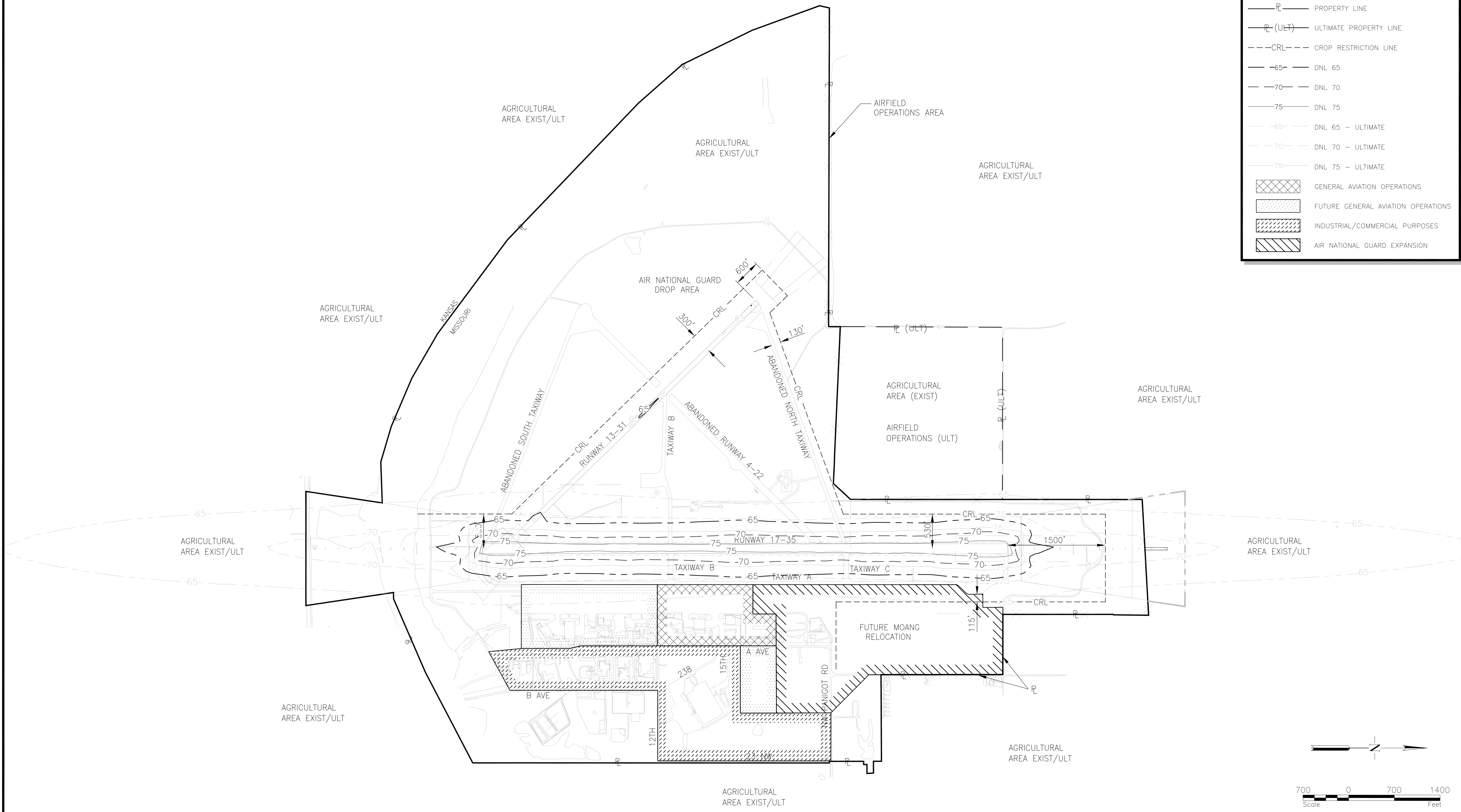


LAND USE LEGEND

-  PROPERTY LINE
-  (ULT) ULTIMATE PROPERTY LINE
-  CRL CROP RESTRICTION LINE
-  65 DNL 65
-  70 DNL 70
-  75 DNL 75
-  65 DNL 65 - ULTIMATE
-  70 DNL 70 - ULTIMATE
-  75 DNL 75 - ULTIMATE
-  GENERAL AVIATION OPERATIONS
-  FUTURE GENERAL AVIATION OPERATIONS
-  INDUSTRIAL/COMMERCIAL PURPOSES
-  AIR NATIONAL GUARD EXPANSION



HNTB
 ARCHITECTS ENGINEERS PLANNERS
 7450 WEST 130TH STREET
 SUITE 400
 OVERLAND PARK, KANSAS 66213

REVISIONS				
NO.	DESCRIPTION	DATE	BY	APPD



ROSECRANS MEMORIAL AIRPORT
 Airport Layout Plan

ROSECRANS MEMORIAL AIRPORT
 LAND USE PLAN
 ST. JOSEPH, MISSOURI

DESIGNED: -
 DRAWN: Josh Peters
 CHECKED: Brian Tompkins
 APPROVED: Gary Logston
 DATE: MAY 16, 2006
 SHEET 10 OF 11